




Tegnforklaring

Reguleringsplan PBL 2008

§12-5. Nr. 1 - Bebyggelse og anlegg

-  Energianlegg EA (1510)
-  Forretning/veiserviceanlegg BAA (1900)


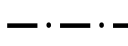



§12-5. Nr. 2 - Samferdselsanlegg og teknisk infrastruktur

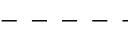
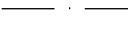


-  Kjørveg KV (2011)
-  Fortau FO (2012)
-  Annen veggrunn - grøntareal AVG (2019)

§12-6 - Hensynssoner



-  Frisikt (140)


Linjesymbol

-  Plangrense
-  Formålgrense
-  Grense for sikringszone
-  Byggegrense (1211)
-  Bebyggelse som inngår i planen (1214)

-  Bebyggelse som forutsettes fjernet (1215)
-  Regulert senterlinje (1221)
-  Frisiktlinje (1222)
-  Måle og avstandslinje (1259)

Punktsymboler

-  Avkjørsel - både inn og utkjøring
-  Avkjørsel - kun utkjøring



ILLUSTRASJON PLANENDRING